

PACIFIC OCEAN

# NIUE



Uluvehi

MOTALAU

Taueli Fupiu (fort)  
A5 Tours

\*not for rental cars  
Humu Island Retreat  
Highest Point 69m

Talava Arches  
Matapa Chasm  
Hikutavake Sea Track

HIKUTAVAKE

Matapa Bar  
Matapa Holiday Home

Limu Pools

NAMUKULU

TOI

Namukulu Cottages & Spa  
Vaipapahi Agricultural Farm

Namukulu Boat Ramp  
Kaliki Lodge  
Clifftop Fale  
Hio Beach  
Hio Café

TUAPA

Vanilla Tours

Palaha Cave

MAKEFU

Taoke Units  
Puluhiki

LAKEPA

Lialagi Accommodation

Anaiki Motel  
Avaiki Cave  
Turtle Lodge  
Fonu Rentals  
Makefu Sea Track  
Ana Atua Cave  
Makapu Point

Sails Bar

Peniamina's Grave Memorial

Nana's Oceanview Chalet

Motu Sea Track  
Ulupaka Cave (guided only)

Vailla

TUSEKOLO BUSH RD

NAMOUJI BUSH RD

KELEOLA BUSH RD

FALEPIPI BUSH RD

ALOFI - LAKEPA RD

MALAFATI BUSH RD

Togalupo Sea Track

Yolos

TAUTU

Sir Robert's Wharf  
Tomb Point  
**ALOFI TOWN CENTRE**  
SEE REVERSE  
Cooks Landing  
Opaahi

ALOFI

Schools  
Taoga Niue Museum  
Misa's Tour  
Talo's Restaurant

ALOFI - LIKU RD

LIKU

Claytons Bar  
Pacific Way Bar  
Petite Hatava  
Bowls Club  
Amanau Sea Track


NZ High Commission  
Hospital

TUIILA RD

ATA-PALUKI BUSH RD

Lava





*key*

|  |                    |             |   |
|--|--------------------|-------------|---|
| MAIN ROAD                                | INFORMATION CENTRE | SWIMMING    | GOLF AND BOWLS  |
| BUSH ROAD (suitable for mountain biking) | HOSPITAL           | LOOKOUT     | PUBLIC TELEPHONE  |
| SEA TRACK                                | ACCOMMODATION      | SCENIC SITE | CHURCH  |
| BIKE TRACK                               | RESTAURANT/CAFE    | BIKE TRACK  | HISTORIC PLACE  |
|  | BAR                | POLICE      | AIRPORT   |
|  | BATHROOMS          | PICNIC AREA | TOWN (with shopping centre, accommodation, tearooms & restaurant) |

This map is accurate at time of printing and subject to change



[www.niueisland.com](http://www.niueisland.com)



# ALOFI TOWN CENTRE

PACIFIC OCEAN



Catholic Church  
To Makefu 4km  
Magical Niue Sea Adventures  
Niue Rentals  
Seventh-Day Adventist Church  
Swansons Supermarket\*

Tomb Point  
**WHARF**  
Anno Rentals  
Ekalesia Church

Fale Fono (Parliament)  
**UTUKO**  
Canoe Landing Yacht Club

Cook's Landing Point  
**Opaahi**  
**KALAONE**

Peleni's Travel Agent & Heahea Rentals  
Central Services (Petrol)  
Childrens Playground

Pacific Way Bar  
Clayton's Bar

Amanau Sea Track

To Scenic Matavai Resort 6km

**COMMERCIAL CENTRE:**  
Ali's Giftware, Double M, Gills Indian Restaurant, Hinapoto Handicrafts, Keke Time Café & Cakery, Kiwibank & Post Office, MCM, Oka-Koa Multimedia, Tahiono Art Gallery, Taoke Prints, Tavanas Café, Telecom, The Crows Nest, Sala's Hair Salon, South Sea Traders Stationery

P.M.C.U. (Niue Project Management and Coordination Unit), Niue Education Department

New Zealand High Commission Office  
New Zealand High Commissioner's Residence

BCN (Broadcasting Corporation)  
Tui Na Health Clinic  
Vai Mamali Liquor Store  
Rockbak Bakery

Public Works  
Niue Honey

To Talo's Restaurant, Taoga Niue Museum, Rugby Club, Primary School, High School, University, Misa's Nature Tour, Lupe Niue

Niue Government Building  
Environment Department  
Justice; Lands, Survey & Community Services

Bowls Club  
Niue Golf and Sports Club

To Hospital 3km  
To Airport 500m



key








## RESTAURANTS & CAFES

- 1** R'LINA'S RESTAURANT
- 2** VAIOLAMA CAFÉ

## ACCOMMODATION PROVIDERS

- A** VINNIE'S GUEST HOUSE
- B** PETITE HATAVA
- K** STONE VILLAS
- L** KOLOLI'S MOTEL



-  MAIN ROAD
-  BUSH ROAD  
(suitable for mountain biking)
-  INFORMATION CENTRE
-  BAR
-  PICNIC AREA
-  POLICE
-  BATHROOMS

- 3** KAIKA GOURMET CUISINE
- 4** FALALA FA RESTAURANT & BAR
- 5** JENNA'S RESTAURANT
- 6** CRAZY UGA CAFÉ
- 7** ROLLING PIN
- 8** KATUALI COFFEE HOUSE
- 9** GILL'S INDIAN RESTAURANT  
KEKE TIME CAFÉ & CAKERY  
THE CROWS NEST
- 10** NIUE SLUSH

- C** TERESA'S GUESTHOUSE
- D** RESTORATION REEF
- E** ALIUTU GUESTHOUSE
- F** MITAKI'S GUESTHOUSE
- G** TALOA HEIGHTS
- H** PELENI'S GUESTHOUSE
- I** NIUE BACKPACKERS
- J** JOEMA'S PLACE

- M** BELLA'S GUESTHOUSE
- N** ANAKULÉ
- O** TUKUITONGA GUESTHOUSE
- P** YOLOS

\*Relocating in 2018

This map is accurate at time of printing and subject to change

### EMERGENCY PROCEDURES

**CYCLONE:** In the event of cyclone activity you will be advised by way of an early alert warning. Follow all instructions from radio, police, your accommodation managers or Disaster Management teams. In the midst of a cyclone remain indoors and monitor the radio.

**TSUNAMI:** If you feel an earthquake get off the reef and get to higher ground immediately, do not wait for a siren. If you hear on radio or TV that a tsunami may be coming stay off the reef, listen to the radio and follow all instructions. Follow evacuation signs and stay on high ground until police say it is safe to go back.

### VISITOR INFORMATION CENTRE

Alofi Town Centre - opposite Parliament Building  
Open: Monday – Friday 8am-4pm,  
Saturday & Public Holidays 9am-12pm  
Ph: 4224 or email: info@niueisland.com

### NIUE FOOU HOSPITAL

Located at Kaimiti, Alofi.  
Clinic hours: Monday – Thursday 8am-4pm,  
Friday – Sunday & Public Holidays 9-10am & 7-8pm  
Ph: 4100 **FOR ALL EMERGENCIES PHONE: 999**  
Charges for health services will apply to all visitors. Please settle your account at reception after your appointment.

### NIUE POLICE

Located at Utuko, Alofi.  
Open: Monday – Thursday 8am-4pm  
Ph: 4333 **FOR ALL EMERGENCIES PHONE: 999**

### TRAFFIC

- Speed limit is 40km within village areas and 60km open road - do not exceed speed limits
- Safety belts are strongly recommended at all times
- Remember to always drive on the left-hand side of the road
- Helmets on motorbikes are **COMPULSORY AT ALL TIMES**, for cyclists helmets are recommended. Ride single file and a light is compulsory at nights.
- Obtain a Niue Driver's License from the Niue Police Department NZD\$22.50
- Niue blood alcohol limits: .35mcg breath, 80mcg blood
- **NO PARKING** on the yellow lines in the main road of Alofi and the Government building car park
- No 'U' Turn at the Parliament Building or at any intersections

### DRIVING DISTANCE/TIMES

|                                |                  |                                |
|--------------------------------|------------------|--------------------------------|
| Alofi-Namukulu .....           | 15 minutes ..... | 10km                           |
| Namukulu - Liku .....          | 25 minutes ..... | 20km                           |
| Liku - Togo Chasm .....        | 10 minutes ..... | 6.5km                          |
| Togo Chasm - Avatele .....     | 15 minutes ..... | 12km                           |
| Avatele - Matavai Resort ..... | 5 minutes .....  | 2km                            |
| Matavai Resort - Alofi .....   | 15 minutes ..... | 10km<br>(8km via the top road) |
| Alofi - Lakepa .....           | 30 minutes ..... | 14.5km<br>(cross island road)  |
| Alofi - Liku .....             | 30 minutes ..... | 15km<br>(cross island road)    |

[www.niueisland.com](http://www.niueisland.com)

